






**CANFORD EFW CHP FACILITY**

**ES Figure 5.1:  
Cumulative Sites Map**

Date: 30-03-2026  
 Paper size: A3  
 Scale: 1:45,000



**Key:**

-  Site Boundary
-  5 km Study Area
- Cumulative Schemes**
-  Submitted - not approved
-  Permitted - not constructed
-  Built out

Note: See April 2026 ES Addendum for list of sites.



Drawn by: Rhys Williams  
 Approved by: Erin Banks  
 Drawing reference: ES Figure 5.1  
 Version: V2

© Crown copyright, license number Savills (UK) Ltd AC0000822290. Public sector information licensed under Open Government Licence v3.0. Contains Ordnance Survey data © Crown copyright and database right 2010-2026. © OpenStreetMap contributors 2026. Maps Data: Google, © 2026. Copyright © Esri. All rights reserved.

Wessex House  
 Priors Walk  
 Wimborne  
 BH21 1PB

